



सत्यमेव जयते

File No.: EC/SEIAA/2025-26/4020/2025  
Government of India  
Ministry of Environment, Forest and Climate Change  
(Issued by the State Environment Impact Assessment  
Authority(SEIAA), JHARKHAND)

\*\*\*



Dated 25/02/2026



To,

RANDHIR KUMAR SINGH  
CENTRAL COALFIELDS LIMITED  
CENTRAL COALFIELDS LIMITED, DARBHANGA HOUSE, KUTCHERY ROAD, Ranchi,  
RANCHI, JHARKHAND, 834029  
moef-parivesh.ccl@coalindia.in

**Subject:** Amendment in Environmental Clearance (EC) 16/01/2026 granted to the project under the provision of the EIA Notification 2006 -regarding.

**Sir/Madam,**

This is in reference to your application submitted to SEIAA vide proposal number SIA/JH/CMIN/565753/2026 dated 16/01/2026 for grant of an amendment in prior Environmental Clearance (EC) to the project under the provision of the EIA Notification 2006-and as amended thereof.

2. The particulars of the proposal are as below :

(i) EC Identification No.	EC26B0101JH5796871A
(ii) File No.	EC/SEIAA/2025-26/4020/2025
(iii) Clearance Type	Amendment in EC
(iv) Category	B1
(v) Schedule No./ Project Activity	1(a) Mining of minerals
(vi) Name of Project	Amendment in EC of Giddi A OCP (Capacity: 1 MTPA, Area: 187.98 Ha)
(vii) Location of Project (District, State)	HAZARIBAGH, JHARKHAND
(ix) Issuing Authority	SEIAA
(x) EC Date	16/01/2026
(xi) Applicability of General Conditions	NO
(xii) Status of implementation of the project	

**Plot/Survey Khasra Nos.:**

1. In view of the particulars given in the Para 1 above, the project proposal interalia including Form-1(Part A, B and C)/

EIA & EMP Reports were submitted to the SEIAA for an appraisal by the State Environment Impact Assessment Authority (SEIAA) Appraisal Committee SEIAA under the provision of EIA notification 2006 and its subsequent amendments.

2. The above-mentioned proposal has been considered by State Environment Impact Assessment Authority (SEIAA) Appraisal Committee SEIAA in the meeting held on 10/02/2026. The minutes of the meeting and all the project documents are available on PARIVESH portal which can be accessed from the PARIVESH portal by scanning the QR Code above or through the following web link [click here](#).
3. The brief about the reasons for an amendment requested along with comparison table illustrating the details of amendments are annexed to this letter as Annexure (1)
4. The brief about the reasons for an amendment requested along with comparison table illustrating the details of amendments are annexed to this letter as Annexure (1) The SEIAA, in its meeting held on 10/02/2026, based on information & clarifications provided by the project proponent and after detailed deliberations recommended the proposal for grant of amendment in Environment Clearance under the provision of EIA Notification, 2006 and as amended thereof.
5. The MoEF&CC has examined the proposal in accordance with the extant provisions of the Environment Impact Assessment (EIA) Notification, 2006 & further amendments thereto and based on the recommendations of the State Environment Impact Assessment Authority (SEIAA) Appraisal Committee hereby accords amendment in Environment Clearance dated 16/01/2026 for the instant proposal to M/s. RANDHIR KUMAR SINGH under the provisions of EIA Notification, 2006 and as amended thereof subject to compliance of EC conditions, general instructions issued vide EC letter dated 16/01/2026 and EC identification number EC26B0101JH5796871A and following additional specific conditions as mentioned below:  
Additional Specific Condition:
6. This issues with the approval of the Competent Authority.

**Copy To**

N/A

**Annexure 1**

**Standard EC Conditions for (Mining of minerals)**

**1. Statutory Compliance**

S. No	EC Conditions
1.1	The project proponent shall obtain forest clearance under the provisions of Forest (Conservation) Act, 1986, in case of the diversion of forest land for non-forest purpose involved in the project.
1.2	The project proponent shall obtain clearance from the National Board for Wildlife, if applicable.
1.3	The project proponent shall prepare a Site-Specific Conservation Plan & Wildlife Management Plan and approved by the Chief Wildlife Warden. The recommendations of the approved Site-Specific Conservation Plan / Wildlife Management Plan shall be implemented in consultation with the State Forest Department. The implementation report shall be furnished along with the six-monthly compliance report (in case of the presence of schedule-I species in the study area).
1.4	The project proponent shall obtain Consent to Establish / Operate under the provisions of Air (Prevention & Control of Pollution) Act, 1981 and the Water (Prevention & Control of Pollution)

S. No	EC Conditions
	Act, 1974 from the concerned State pollution Control Board/ Committee prior to start/commencement of mining operations/production
1.5	The project proponent shall obtain the necessary permission from the Central Ground Water Authority
1.6	Solid/hazardous waste generated in the mines needs to addressed in accordance to the Solid Waste Management Rules, 2016/Hazardous & Other Waste Management Rules, 2016.
1.7	Permission of power supply to be taken from the concerned authority for meeting power demand of the project site.
1.8	The maximum production or peak production at any given time shall not exceed the limit as prescribed in the EC.
1.9	Validity of Environment Clearance is as per life of the mine mentioned in EC letter or 30 years as per EIA Notification, 2006 and its amendments therein
1.10	All the conditions stipulated in previous Environment Clearance conditions should be strictly complied within certain timeline

**Additional EC Conditions**

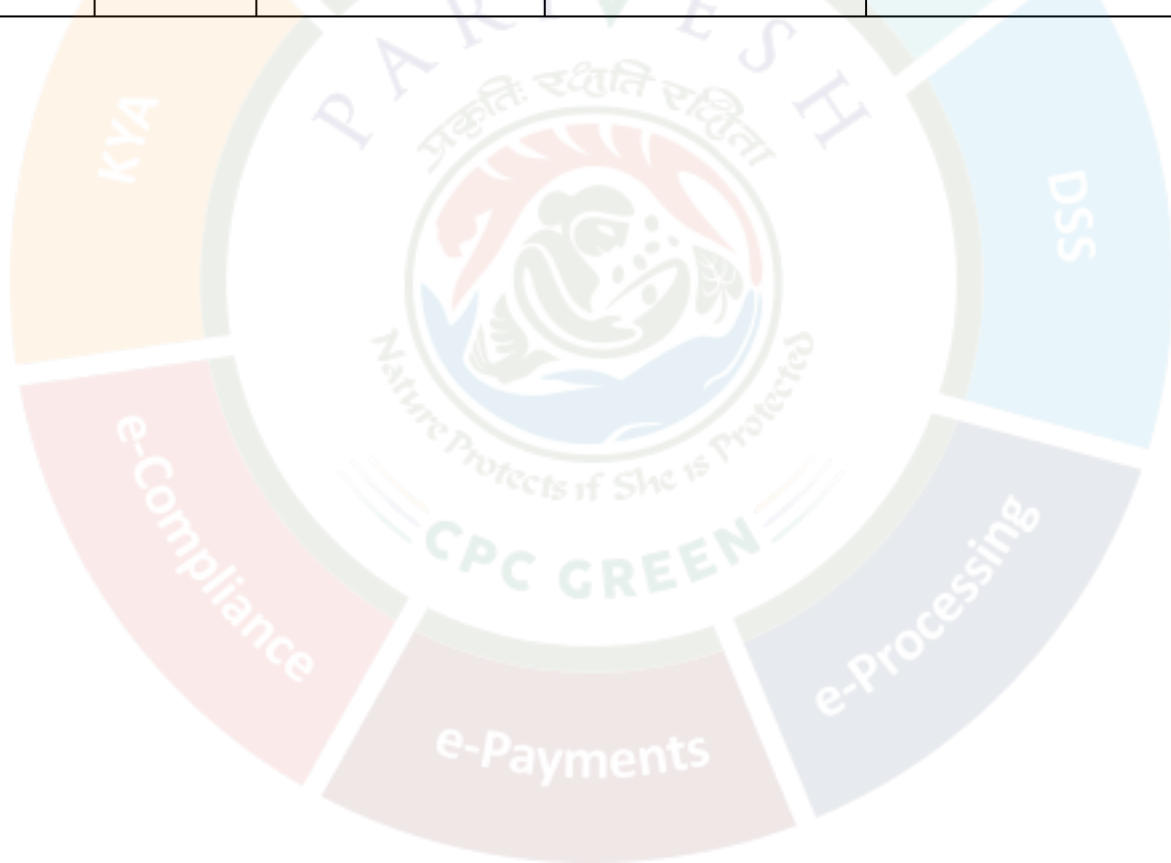
N/A

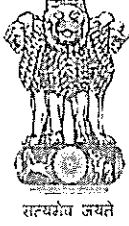
**Annexure 2**

**Amendment Logs**

Description	Reference	Existing	Proposed / Amendment	Reason
DRP & NCRAP Prescribed in EC Letter	4(i)	As recommended by EAC, an amount of Rs. 759.8 Lakh for Remediation plan and Rs. 92 Lakh towards Natural and Community Resource Augmentation plan should be spent within a span of 2 years.	As recommended by SEAC, an amount of Rs. 759.8 Lakh for Remediation Plan and Rs. 92 Lakh towards Natural and Community Resource Augmentation Plan shall be spent within next two years from the date of grant of Amendment EC	The proposed amendment is sought to enable phased and effective implementation of the Remediation Plan and Natural & Community Resource Augmentation Plan, considering site specific conditions and seasonal dependencies. Extension of the expenditure timeline and bank guarantee period will ensure improved quality, sustainability, and long term monitoring of the implemented measures without any change in approved scope or cost.

Description	Reference	Existing	Proposed / Amendment	Reason
DRP & NCRAP Prescribed in EC Letter	4(iii)	Remediation plan shall be completed within two years from date of issue of EC only whereas bank guarantee shall be for 3 years.	Remediation Plan shall be completed within two years from the date of issue of amendment in EC, whereas the bank guarantee shall be retained for a period of 5 years, to ensure long-term sustainability, post-implementation monitoring.	The proposed amendment is sought to enable phased and effective implementation of the Remediation Plan and Natural & Community Resource Augmentation Plan, considering site specific conditions and seasonal dependencies. Extension of the expenditure timeline and bank guarantee period will ensure improved quality, sustainability, and long term monitoring of the implemented measures without any change in approved scope or cost.





## State Level Environment Impact Assessment Authority, Jharkhand

Nursery Complex, Near Dhurwa Bus Stand, P.O+P.S-Dhurwa, Ranchi, Jharkhand-834004

E-mail: [msseiaa.jhk@gmail.com](mailto:msseiaa.jhk@gmail.com) / website: [www.jseiaa.in](http://www.jseiaa.in)

Letter No : EC/SEIAA/2025-26/4020/2025/

Ranchi, Date :

To: Shri Randhir Kumar Singh,  
Chief Manager,  
Project Officer, Giddi A OCP, Argada Area,  
M/s Coalfields Limited, Block Dadi,  
District : Hazaribag, Pin Code : 829108 (Jharkhand).

### Amendment

Sub: Amendment of Environmental Clearance for the project "Amendment in EC of Giddi 'A' OCP (1.00 MTPA) Argada Area of M/s Central Coalfields Ltd., South Karanpura Coalfield, Distt. : Hazaribag, Jharkhand (187.98 Ha) (Proposal No : SIA/JH/CMIN/ 565753/2026) - regarding.

Ref: Your application no. : PO/GDA/Environment/2026/986, dated : 15.01.2026.

Sir,

1. This is in continuation of Environmental Clearance (EC) issued by the Ministry of Environment, Forest and Climate Change, Govt. of India vide File no. : 23-245/2018-IA.III (V), dated : 24.03.2023 in favour of "Giddi Opencast Project of production capacity 1 MTPA (Peak) of M/s Central Coalfields Limited in the Mine lease area of 187.98 Ha located at Argada Area of Central Coalfields Limited, Dadi CD Block, District : Hazaribag, Jharkhand".

2. Further you have applied online application no. : SIA/JH/CMIN/565753/2026 requesting for amendment of EC in terms of change in extension of the timeline for completion of the work of Damage Remediation Plan and Community Resource Augmentation Plan and also the validity of the Bank Guarantee by a period of 02 years i.e. up to 19.02.2028 to the above mentioned project proposal.

3. Your request has been examined by the State Level Expert Appraisal Committee (SEAC), Jharkhand in its 129<sup>th</sup> meeting held on 17<sup>th</sup>, 18<sup>th</sup>, 19<sup>th</sup>, 20<sup>th</sup> and 21<sup>st</sup> January, 2026, based on the information furnished/provided and discussion held, the State Level Expert Appraisal Committee, (SEAC) recommended to issue amendment of earlier Environmental Clearance issued vide File no. : 23-245/2018-IA.III (V), dated : 24.03.2023, as the following:

“This is an amendment project which has been taken for appraisal on 20.01.2026.

**Project Sector: 1(a) Mining of Minerals (Coal) as per EIA Notification, 2006, Category: B1. Application for amendment in Environmental Clearance (EC).**

This project was granted EC under violation category by MoEF&CC, Govt. of India vide File no. 23-245/2018-IA.III (V), dated: 24.03.2023.

The PAs have submitted a Bank Guarantee of 851.80 Lakh to JSPCB towards implementation of activities under Damage Remediation Plan and Community Resource Augmentation Plan with the timeline of completion within 19.02.2026.

The PAs have submitted that due to some constraining factors the completion of Damage Remediation Plan and Community Resource Augmentation Plan could not be done.

The PAs have sought for extension of 02 years for completion of the Damage Remediation Plan and Community Resource Augmentation Plan and also extension of validity of the Bank Guarantee submitted to JSPCB.

The Committee deliberated on the issue and are satisfied with the reason provided by the PAs for non completion of Damage Remediation Plan and Community Resource Augmentation Plan within 19.02.2026.

Hence, the Committee recommends for extension of the timeline for completion of the work of Damage Remediation Plan and Community Resource Augmentation Plan and also the validity of the Bank Guarantee by a period of 02 years i.e. up to 19.02.2028.

**PROJECT AND LOCATION DETAILS:**

SN	Parameter	Details	
1	Project Name	: Giddi 'A' OCP	
2	Project Proponent	: Randhir Kumar Singh, Project Officer, Giddi A OCP	
3	Address	: Project Officer, Giddi A OCP, Argada Area, Central Coalfields Limited, Block Dadi	
4	Area	: Ha: 187.98 ha	Acres: 464.31 Acres
5	Type of Land	: Forest Land: 73.94 Ha, Non-Forest Land: 114.04 Ha	
6	Project Cost	: 10298 Lakh	
9	Proposal	: Amendment in EC	
10	Mineable Reserves	: Coal: 2.76 million Tonnes	OB: 5.61 M cum
11	Mine Life	: 05 years	
12	Man power	: 449	
13	Water Requirement	: 996 KL/Day	
14	Water Source	: Mine seepage & rain water stored in mine sump	







15	DG Set / power	:	8 MW from DVC Substation
16	Crusher	:	No
17	Water Body	:	Damodar River (0.1 KM)
18	Nearest Habitation	:	Giddi Colony (0.1 KM)
19	Railway Station	:	Sayal (10 KM)
20	Nearest Air Port	:	Ranchi (60 KM)
21	Nearest Forest	:	Within Project boundary
22	Road & Highways	:	State Highway No 2

**CO-ORDINATES:**

1	Latitude	From 23° 40' 56"N	To 23° 41' 58"N
2	Longitude	From 85° 20' 46"E	To 85° 21' 56"E

**STATUTORY CLEARANCES:**

1	Land Docs.	:	Land has been acquired under Nationalisation and CB Act vide SO notification 252 dt 15.01.1958.
2	CO	:	The CO, Dari, Hazaribag vide letter no. 568 (B), dated 02.12.2025 has mentioned the plot no. of the project is recorded as "Jungle- Jhari" in R.S. Khatiyan & Register II.
3	DFO Wild Life	:	DFO, Wildlife Division, Hazaribagh vide letter no. 123, dated 19.01.2026 certified that the said project is outside Eco Sensitive Zone of Hazaribag Wildlife Sanctuary.
4	DFO Territorial	:	DFO, Ramgarh Forest Division vide letter no. 42, dated 07.01.2026 certified that the proposed plot is within the notified forest boundary.
5	Previous EC	:	Previous EC was granted by MoEF&CC, Govt. of India vide File no. 23-245/2018-IA.III (V), dated: 24.03.2023 (under violation category).
6	Consent to Establish (CTE)	:	CTE granted by JSPCB vide Ref. no. JSPCB/HO/RNC/CTE-15446447/2023/283, dated 27.04.2023.
7	Consent to Operate (CTO)	:	CTO granted by JSPCB vide Ref. no. JSPCB/HO/RNC/CTO-20712224/2025/648, dated 31.03.2025 valid up to 31.03.2026.
8	Mine Plan Approval	:	Mining Plan approved by Company Secretary, Central Coalfields Ltd. vide Ref No.: - CS/BM/507/2021/301, Dated: 18.10.2021
9	Previous ToR	:	Previous ToR was granted by MoEF&CC, Govt. of India vide No: 23-245/2018-IA.(III)(V) Dated: 25.09.2019
10	NOC from CGWA	:	NOC for Ground Water Abstraction vide NOC no.

*Handwritten signature*

*Handwritten signature*

*Handwritten signature*

		CGWA/NOC/MIN/REN/I/2025/11664, dated 30.05.2025 valid up to 02.12.2025. Application submitted for renewal of NOC submitted to CGWA
11	Forest Clearance	: Forest Land involved is 73.94 Ha, which has been obtained, Stage I vide MoEF&CC vide file no: 8-73/2003-FC Dt.08.06.2004 for 232.42 Ha.

**Working Details :**

1	Mineable Reserve (Mte)	:	2.76
2	OB (Mcum)	:	5.61
3	Stripping Ratio (cum/te)	:	2.03
4	Life (Years)	:	5
5	Dip of seams (Degree)	:	14 Degree -22 Degree
6	Strike Length (km)	:	0.45
7	Maximum depth (m)	:	90
8	Seams Considered	:	7 no. of seams (Sirka, Sirka-A, Argada, Argada-A, Argada-B, Argada-C, and Argada-D)
9	Minimum Seam Thickness (m)	:	2
10	Maximum Seam Thickness (m)	:	16.30
11	Grade of Coal	:	G-5, G-7, G-8
12	Area of Excavation	:	29.97 Ha
13	Method of Mining	:	Open cast mining with Shovel-Dumper operation
14	Coal Evacuation	:	Through CCL Sidings (Giddi and Saunda B Siding)

**Proposed Calendar Program as per EC:**

Year	Coal Production in MTY	OB in Mcum	Stripping Ratio
1	0.25	1.21	2.03
2	0.50	1.15	
3	0.75	1.52	
4	1.00	1.46	
5	0.26	0.27	
<b>Total</b>	<b>2.76</b>	<b>5.61</b>	

**PLOT DETAILS:**

Village	Thana No	Khata No	Plot No
Gidi, Kurkuta	36,35	3, 9, 10, 11, 13, 18, 20, 21, 22, 23, 26, 27, 28, 29, 30, 32, 34, 35, 36, 37, 40, 42, 43, 45, 48, 49, 50, 52, 53, 55, 56, 59, 62, 64, 65, 67, 68, 73, 74, 76, 79, 82,	117, 118, 225, 226, 227, 754, 245, 246, 256, 257, 258, 259, 260, 261, 265, 266, 267, 268, 269, 271, 107, 126, 384, 385, 386, 387, 390, 391, 392, 393, 394, 99, 240, 241, 242, 243, 244, 251, 196, 747, 140, 141, 152, 153, 154, 157, 175, 176, 182, 187, 188, 192, 140/735, 729, 153/728, 154/727.

MS

D  
X

SP

	83, 84, 86	161/725, 161, 163, 158, 159, 163/722, 175/723, 175/739, 188/740, 192/743, 156, 162, 174, 177, 178, 179, 232, 235, 253, 254, 255, 180, 164, 724, 165, 166, 167, 172, 166/718, 166/719, 164/721, 100, 101, 106, 108, 119, 131, 111, 262, 190, 191, 335, 336, 98, 190/745, 269/803, 193, 190/742, 193/744, 145, 150, 155/733, 112, 317, 331, 332, 195/748, 195/749, 233, 234, 195, 318, 319, 320, 321, 129, 113, 114, 654, 293, 294, 295, 297, 799, 189/614, 189/615, 184, 189, 292, 94, 95/635, 312, 88, 337, 333, 334, 89, 90, 92, 61/616, 103, 109, 115, 151, 184/741, 148, 147, 311/760, 238, 279, 280, 281, 283, 284, 287, 110, 120, 121, 127, 128, 522, 523, 524, 634, 658, 134, 194, 237, 400, 401, 275, 402, 502, 725, 726, 727, 723, 724, 750, 753, 322, 239, 247, 248, 249, 250, 263, 264, 272, 274, 276, 277, 714, 715, 139, 142, 143, 144, 146, 149, 155, 160, 168, 169, 136, 135, 296, 286, 288, 289, 282, 278, 171, 170, 720, 200, 805, 821, 370, 388, 389, 395, 396, 82, 694, 96, 105, 116, 717, 186, 726, 185, 183, 181, 125, 704, 338, 51, 398, 400, 402, 502, 133, 668, 74, 75, 76, 77, 78, 79, 134, 231, 273, 236, 270, 323, 122, 123, 93, 95, 97, 102, 80, 83, 84, 85, 86, 87, 91, 130, 521, 525, 613, 617, 621, 622, 623, 626, 633, 650, 651, 104, 124, 670, 659, 401, 671, 680, 682, 138, 669, 683, 688, 722, 728, 228, 229, 230, 776, 313, 314, 315, 316, 719, 720, 774, 324, 197, 734, 732, 731, 716, 198, 736, 737, 738, 746, 137, 173, 801, 290, 291, 252, 285, 763, 775, 762, 802, 804, 814, 815, 816, 817, 818, 819, 820, 822, 371, 372, 373, 374, 813, 811, 812, 810, 809, 808, 807, 806, 375, 376, 379, 134, 231, 338, 51, 199, 662, 660, 201, 691, 398, 786, 669, 397, 382, 383, 380, 381, 378, 377, 719, 133, 720, 722
--	------------	---

**Land Acquisition:**

Land is acquired under Nationalisation and CB Act vide SO notification 252 dated 15.01.1958.

**Land Type Breakup as per EC:**

SN	Particular	Area (in Ha)
1	Forest Land	73.94
2	GMK Land	31.85
3	Tenancy Land	82.19
	<b>Total Project Area</b>	<b>187.98</b>

*[Handwritten signature]*

*[Handwritten signature]*

*[Handwritten signature]*

**Land Use During Mining as per EC:**

SN	Particulars	Area (Ha)
1	Quarry	29.97
2	External OB Dump	28.87
3	Old waterlogged quarry	15.13
4	Backfilling in the Old Worked out Quarry	7.69
5	Infrastructure	7.36
6	Road	3.39
7	Nala	1.13
8	Old stabilized and reclaimed dumps	10.31
9	Plantation on Safety Zone /Greenbelt	14.04
10	Undisturbed land	70.09
	<b>Total</b>	<b>187.98</b>

**Proposed Post Mining Land Use as per EC**

SN	During Mining		Post Mining	
	Particulars	Area (Ha)	Particulars	Area (Ha)
1	Quarry	29.97	Water filled Quarry	29.97
2	External OB Dump	28.87	Existing External OB Dump (No further Dumping Proposed)	18.87
3	Old waterlogged quarry	15.13	Proposed Dumping into old water logged Quarry	15.13
4	Backfilling in the Old Worked out Quarry	7.69	Void Filled with water	0.40
			Reclaimed over old worked out quarry	7.29
5	Infrastructure	7.36	Infrastructure including stockyard	7.36
6	Road	3.39	Road	3.39
7	Nala	1.13	Nala/Stream & water Body	1.13
8	Old stabilized and reclaimed dumps	10.31	Old Stabilised and reclaimed dumps	10.31
9	Plantation on Safety Zone /Greenbelt	14.04	Plantation on Safety Zone/ Greenbelt	14.04
10	Undisturbed land	70.09	Undisturbed land	80.09
	<b>Total</b>	<b>187.98</b>	<b>Total</b>	<b>187.98</b>

**Total EIA/EMP Expenditure:**

Head	Activity	Capital Cost in Rs. Lakhs	Recurring Cost in Rs Lakh per year
Air Pollution	Wind Barriers along north and south-eastern	210	65

prevention measures	quarry boundary		
	Plantation on dumps, safety belt & green belt, embankment along Damodar river.	412.51	
	Fixed sprinkling system of on Haul Road	15	
	Black Topping of Permanent Haul Road	150	
	Mobile Water Sprinklers with Fog Canons	200	
Water Pollution & Conservation Measures	Sewage Treatment Plant at the existing colony	200	30
	Toe wall and garland drain/ catch drain	200	
	Sedimentation Tank	30	
	Rain Water Harvesting Structures	20	
	Renovation of ETP (Oil & Grease Trap)	20	
Flora-Fauna Conservation	Conservation Measures for schedule-I species	80	30
<b>Total</b>		<b>1537.51</b>	<b>125</b>

**Provision of Action Plan of Public Hearing:**

- i) Public consultation including public hearing was conducted 26.10.2021 at the designated site, At Argada Officers Club, Post-Giddi-A, HazaribagDistthrough JSPCB as per the provisions/procedure contained in the EIA notification, 2006.
- ii) A detailed compliance of issues raised in PH along with additional budgetary provision and timeline for Rs. 207.07Lakh has been prepared and submitted as below:

SN	Proposed Action Taken	Budgetary Provision in Lakh
1	PCC Road construction will be taken up from Urimari road to Kendiya Tola of Length 350 m	27.07
2	Develop a Play-ground near Shishu vidya Mandir, Tehratand including Levelling of ground, Stage, Boundary wall.	90
3	02 nos. R.O. Plant at Giddi Ka & 02 nos. R.O. Plant at Giddi Ga Panchayat	90
<b>Total Action Plan for PH Cost</b>		<b>207.07</b>

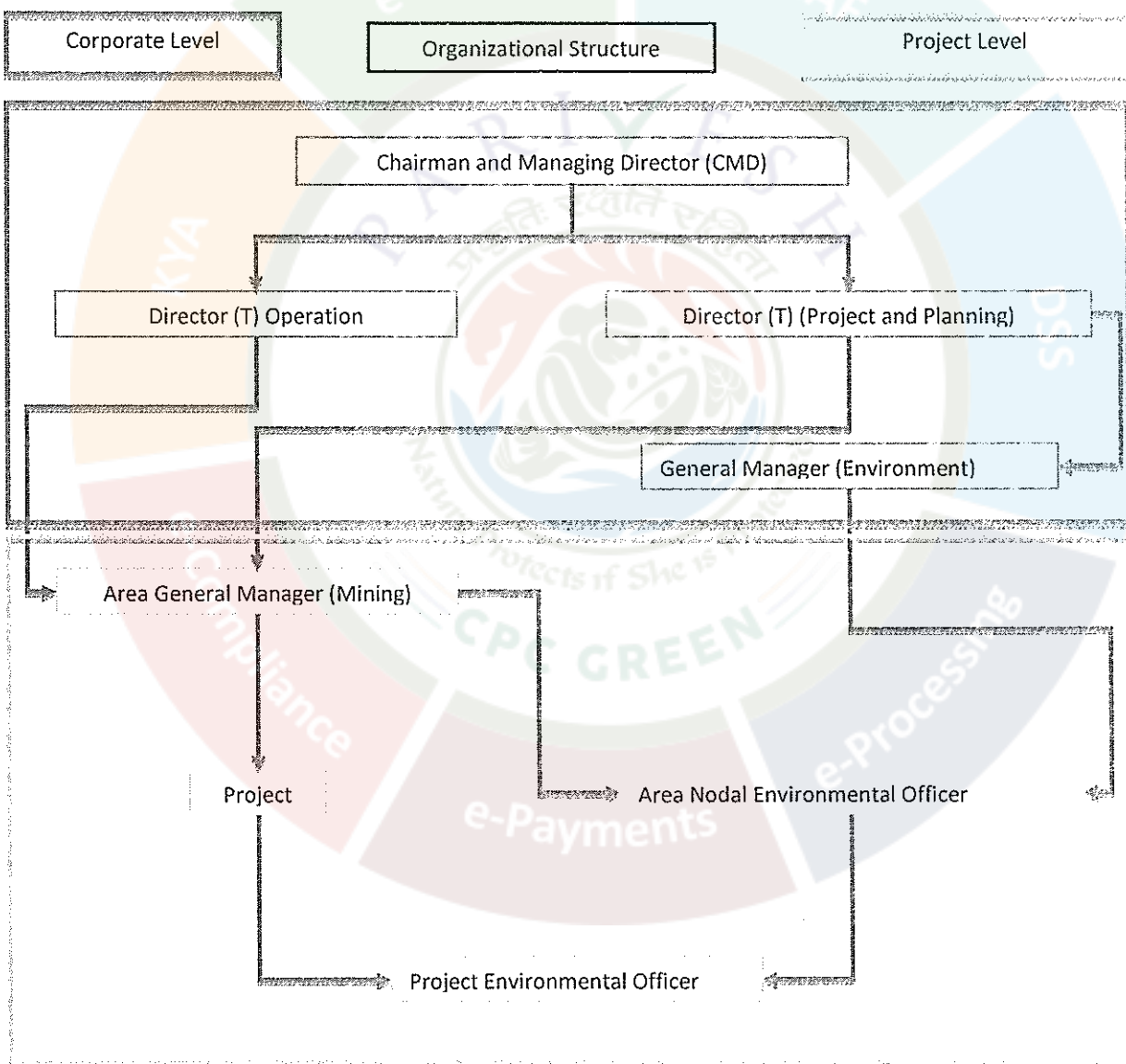
Aty

b  
/

Sp

**Environmental Cell & Organization Chart:**

The organizational structure for environmental management operates at two levels: Corporate Level (policy formulation and strategic oversight) and Project Level (implementation and compliance). At the corporate level, the CMD, Directors (Tech.), and General Manager (Environment) provide oversight to ensure regulatory adherence. The Project Level, led by the Area General Manager (Mining), includes Project Officers and Environmental Officers responsible for on-site execution. This structure enables effective coordination, compliance with environmental regulations, and sustainable washery practices. An organization chart showing the hierarchy is submitted below:



*[Handwritten signature]*

*[Handwritten signature]*

*[Handwritten signature]*

**PROPOSED MODIFICATION IN ACTIVITIES OF DAMAGE REMEDIATION PLAN (DRP)&  
NATURAL AND COMMUNITY RESOURCE AUGMENTATION PLAN IN EXISTING EC OF  
GIDDIA OCP:**

**Details of DRP:**

SN	Head	ACTIVITIES & ALLOCATED FUND AS PER EXISTING EC			PROPOSED MODIFICATION IN ACTIVITIES TO BE UNDERTAKEN BY CCL			
		Activity under in Damage Remediation Plan (DRP) in Existing EC	Original Budget proposed in Rs Lakh	Fund Utilized for carrying out the work till 31.12.25	Reason of Delay	Present Status	Revised Budget proposed to be Utilized	Timeline of Completion
1	Water Environment	Construction & installation of RO Plants (12 nos.) for supply of treated drinking water at 4 Revenue villages namely: Giddi 'Ka', Giddi 'Kha', Giddi 'Ga' and Kanki Panchayat with annual maintenance contract.	300	0	Estimate processed on Mar-2024. Delay due to re-framing of BOQ and eligibility criteria to attract bidders.  Work Tendered on 26-05-2025.	Work Award in Progress	250	Mar-27
2		Deepening and pitch bouldering of existing pond in Tehratand village	40	0	Tender published on June-2024  Work awarded on Aug-2024  Delay due to local site hindrance	Work Awarded	18.60	Jun-26
3		Additional Water Sampling for analysis of Ground water at 3 locations namely Tehratandvillage,Kurkutta village and Kendiya village @ once in a quarter	3.5	1.50	Balance amount proposed to be utilized in other activities of DRP	Work Awarded  Sampling completed for 2 years	0.54	Mar-27

*SA*

*D  
X*

*Sp*

4		Renovation of ghat (Steps) along River Damodar at Shiv Mandir and beautification by Avenue plantation	36	8.12	Balance amount proposed to be utilized in other activities of DRP	Work Completed	-	Completed
5	Ecology	Distribution of 10,000 Fruit bearing plants in nearby villages viz. Jamuna Tola, Kurkutta, Tehratand, Kalai Tola, Giddi Basti etc.,	15	1.50	Additional activity is proposed within this head Balance amount proposed to be utilized in other activities of DRP	Distribution of 10,000 Fruit bearing plants completed  <u>Additional Activity Proposed</u> Distribution of 10,000 saplings to nearby villages	3.0	June-26
6	Air & Noise Environment	Additional Health Camps to monitor the respiratory and E&T health status of nearby villages. 1. Diabetic Camp (Quarterly) 2. Hypertension Camp (Quarterly) 3. Cancer Detection Camp (Quarterly) 4. Anaemia Detection Camp (Quarterly) 5. Cataract Detection and Treatment (Quarterly)	46.8	0	Activities were re-aligned to ensure no-overlapping with CSR	Tender under preparation	10	Aug-26
7		Additional avenue plantation (2.1 km) along with gabions and maintenance in subsequent years on village road connecting Giddi Basti and Project.	40	0	Earlier proposals submitted to State Forrest Dept. could not be taken up due to local hindrance	Proposal submitted to State Forest Dept. for undertaking the work in Monsoon of 2026	40	Dec-26
8	Land Environment	Providing colour coded bins in schools & hospitals in nearby Villages	5	0	Delay due to re-framing of BOQ and eligibility criteria to attract bidders	Proposal approved.  Pending with MM Dept for procurement	5	Jul-26
9	Socio-Economic	Skill development training programme for Motor Driving and Sewing to approx. 100 persons per year	20	-	Activities were re-aligned to ensure no-overlapping with CSR	Currently in Tendering Process in GeM portal	20	Jul-26

10	Construction of 4 no.s of toilet at Tehrand community Hall	20	10.07	Balance amount proposed to be utilized in other activities	Work completed <u>New Activity Proposed</u> Construction of Common toilets at 3 different locations	45	Mar-27
11	Organizing Football & Volleyball Events	18	-	Activities were re-aligned to ensure no-overlapping with CSR	Tender under preparation	6	Dec-26
12	Construction of 2 no.s Community Halls(20m x 50 m) at Giddi Ka Panchayat ( Kali Mandir Ground) &Giddi Kha Panchayat ( Near Hanuman Chowk	150	-	Additional time required due to land issues. Estimate processed on 23-01-2024. Approved on 11-04-2025. Tendered on 26-04-2025.	Tender Published. Work Award in Progress	231	Mar-27
13	Providing Computers at Madhya Vidyalay&ShramikUchhVidyalayGiddi 'Ka'. Balika VidyalayGiddi 'Kha', Saraswati Sishu Vidya Mandir Giddi 'Ga', Saraswati Vidya Mandir Officers Colony (Total 35 nos.)	10.50	-	Delay due to re-framing of BOQ and eligibility criteria to attract bidders	Tender under preparation.	11	Aug-26
14	Construction of Boundary wall at Shishu Vidya Mandir (900 Ft. length and 6 ft. height)	50	18.60	Balance amount proposed to be utilized in other activities	Work completed <u>New Activity Proposed</u> Renovation of DAV School	65	Completed
15	Additional awareness programs on Environmental protection	5	-	It will be completed by extended time period.	Tender under preparation	5	Dec-26
<b>Total Cost of DRP</b>		<b>759.80</b>	<b>39.79</b>			<b>720.14</b>	

SP

D  
/

SP

**Details of NCRAP:**

SN	Head	ACTIVITIES & ALLOCATED FUND AS PER EXISTING EC				PROPOSED MODIFICATION IN ACTIVITIES TO BE UNDERTAKEN BY CCL		
		Activity under in Damage Remediation Plan (DRP) in Existing EC	Original Budget proposed in Rs Lakh	Fund Utilized for carrying out the work till 31.12.25	Reason of Delay	Present Status	Revised Budget proposed to be Utilized	Timeline of Completion
1	NRAP	Renovation of 4 no.s of wells at Giddi "Kha" Panchayat	2	2.11	No Delay	Completed	--	--
2	CRAP	Providing solar lamps (50 Watt) for street lighting at 5 Revenue Villages (100 Nos Approx.)	15	-	Activity delayed due to overlap with CSR Activity	Tender under preparation	15	Jul-26
3		Arrangement of smart classes at nearby schools of Giddi A OCP	15	-	Increase in cost due to upgrading of scope of work	<b>New Activity Proposed:</b> Distribution of Smart Boards at Schools	54	Aug-26
4		Construction of RWH at 4 no.s of schools in adjacent villages:	40	6.76	No Delay Balance amount proposed to be utilized in other activities	Completed	--	--
5		Construction of Shelter at Samshan Ghat	20	5.50	No Delay Balance amount proposed to be utilized in other activities	Completed <b>New Activity Proposed:</b> Construction of permanent cremation fixture structure at Shamshan Ghat of Gidi	9	Mar-27
<b>Total Fund of NCRAP</b>		<b>92</b>	<b>14.37</b>			<b>78</b>		

*[Handwritten mark]*

*[Handwritten mark]*

*[Handwritten mark]*

**SUMMARY OF DRP & CRAP: EXISTING & PROPOSED**

SN	Activity Approved in DRP & CRAP in Existing EC	Allocated Fund in the existing EC (Rs in Lakhs)	Fund Already utilized till 31.12.2025	Revised Budget proposed to be Utilized after proposed Modification in the existing EC(Rs. in Lakhs)	Total proposed expenditure (Rs. in Lakhs)
1.	Cost of Damage Remediation Plan	759.80	39.79	720.14	759.93
2.	Cost of Community Resources Augmentation Plan	92	14.37	78	92.37
<b>Total Cost of DRP &amp; CRAP</b>		<b>851.80</b>	<b>54.16</b>	<b>798.14</b>	<b>852.30</b>

Based on the presentation made and information provided, the Committee decided that the proposal for Giddi 'A' OCP (1.00 MTPA) Argada Area of M/s Central Coalfields Ltd., South Karanpura Coalfield, Distt. : Hazaribag, Jharkhand (187.98 Ha) is recommended for grant of amended EC for extension of the timeline for completion of the work of Damage Remediation Plan and Community Resource Augmentation Plan and also the validity of the Bank Guarantee by a period of 02 years i.e. up to 19.02.2028. All other terms and conditions of the earlier EC File no. 23-245/2018-IA.III (V), dated: 24.03.2023 shall remain the same".

4. The recommendation of SEAC, Jharkhand in this regard has been examined by the State Level Environment Impact Assessment Authority, Jharkhand in its 129<sup>th</sup> meeting held on 10<sup>th</sup> & 11<sup>th</sup> February, 2026 and accordingly issue amendment of Environmental Clearance to the said project proposal as recommended by SEAC alongwith all other terms and conditions of earlier EC File no. 23-245/2018-IA.III (V), dated: 24.03.2023 shall remain the same.

5. This letter has been issued with SEIAA, Approval.

Sd/-  
Member Secretary  
State Level Environment Impact  
Assessment Authority, Jharkhand.

Memo No : EC/SEIAA/2025-26/4020/2025/ 599

Ranchi, Date : 19-02-2026

Copy to:

1. Secretary, Department of Forests, Environment & Climate Change, Govt. of Jharkhand.
2. Deputy Commissioner, District - Hazaribagh, Jharkhand.
3. Divisional Forest Officer, Ramgarh Forest Division, Ramgarh, Jharkhand.

4. Divisional Forest Officer, Wildlife Division, Hazaribagh, Jharkhand.
5. Director IA Division, Monitoring Cell, MoEF and Climate Change, Indira Paryavaran Bhavan, Jorbag Road, Aliganj, New Delhi – 110003.
6. Regional Office, Ministry of Environment, Forest and Climate Change, Govt. of India, 2<sup>nd</sup> Floor, Jharkhand State Housing Board (HQ), Harmu Chowk, Ranchi, Jharkhand – 834002.
7. Member Secretary, Jharkhand State Pollution Control Board, Ranchi.
8. Member Secretary, Jharkhand State Expert Appraisal Committee, Ranchi.
9. Website.
10. Guard file.



Member Secretary  
State Level Environment Impact  
Assessment Authority, Jharkhand.